



LIEU DE DÉPOSE HALLE AUX TOILES

3 PLACES / PARKING SPOTS

PICK-UP POINT
HALLE AUX TOILES



AUTRE LIEU DE DÉPOSE
OTHER PICK-UP POINT

Temple Saint-Éloi

4 PLACES | PARKING SPOTS

20, place Martin Luther King

76000 ROUEN

N49°26'32.0

E1°05'13.6

15 minutes maximum

Maximum duration of 15 minutes



POUR UN ARRÊT PROLONGÉ
FOR LONGER TERM PARKING

Parking Place Carnot

18 PLACES | PARKING SPOTS

Parking area place Carnot

76100 Rouen Rive Gauche

Proximité Pont Pierre Corneille

The park is near the Pierre Corneille bridge

N49°26'0.217

E1°5'30.828

Parking Quai Émile-Duchemin

12 PLACES | PARKING SPOTS

Parking area Quai Émile-Duchemin

76000 Rouen Rive Droite

Proximité Pont Gustave Flaubert

The park is near the Pierre Corneille bridge

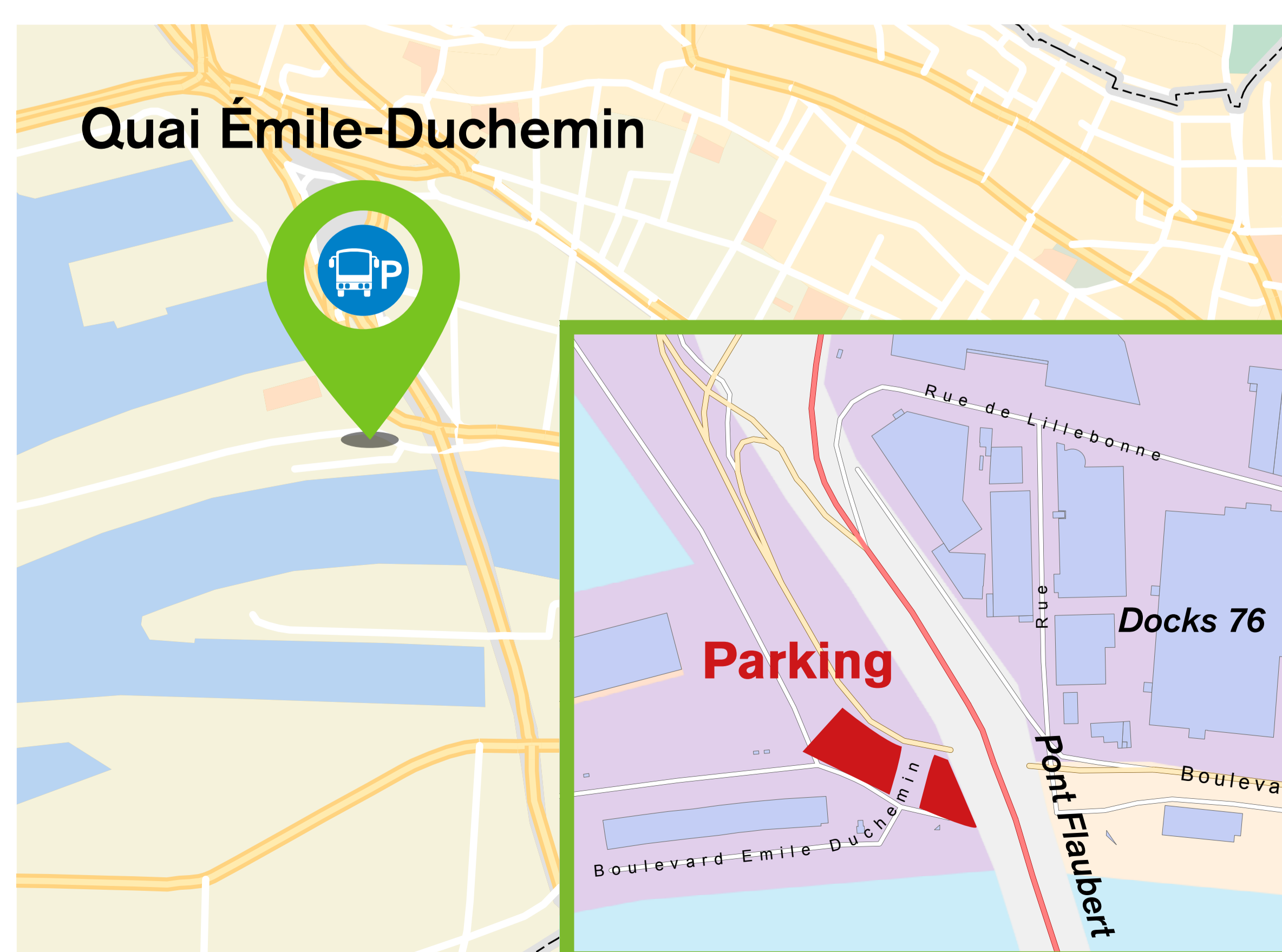
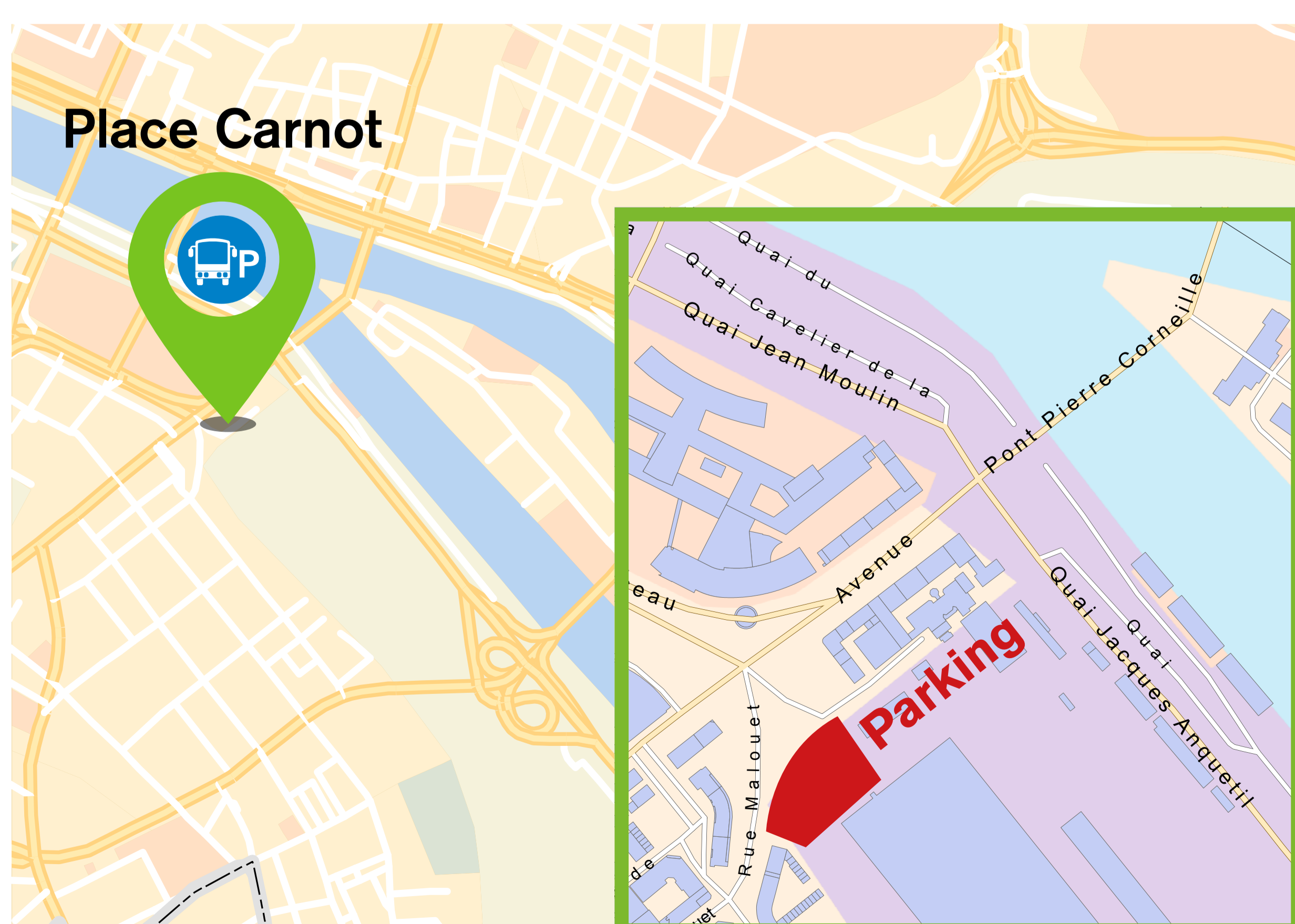
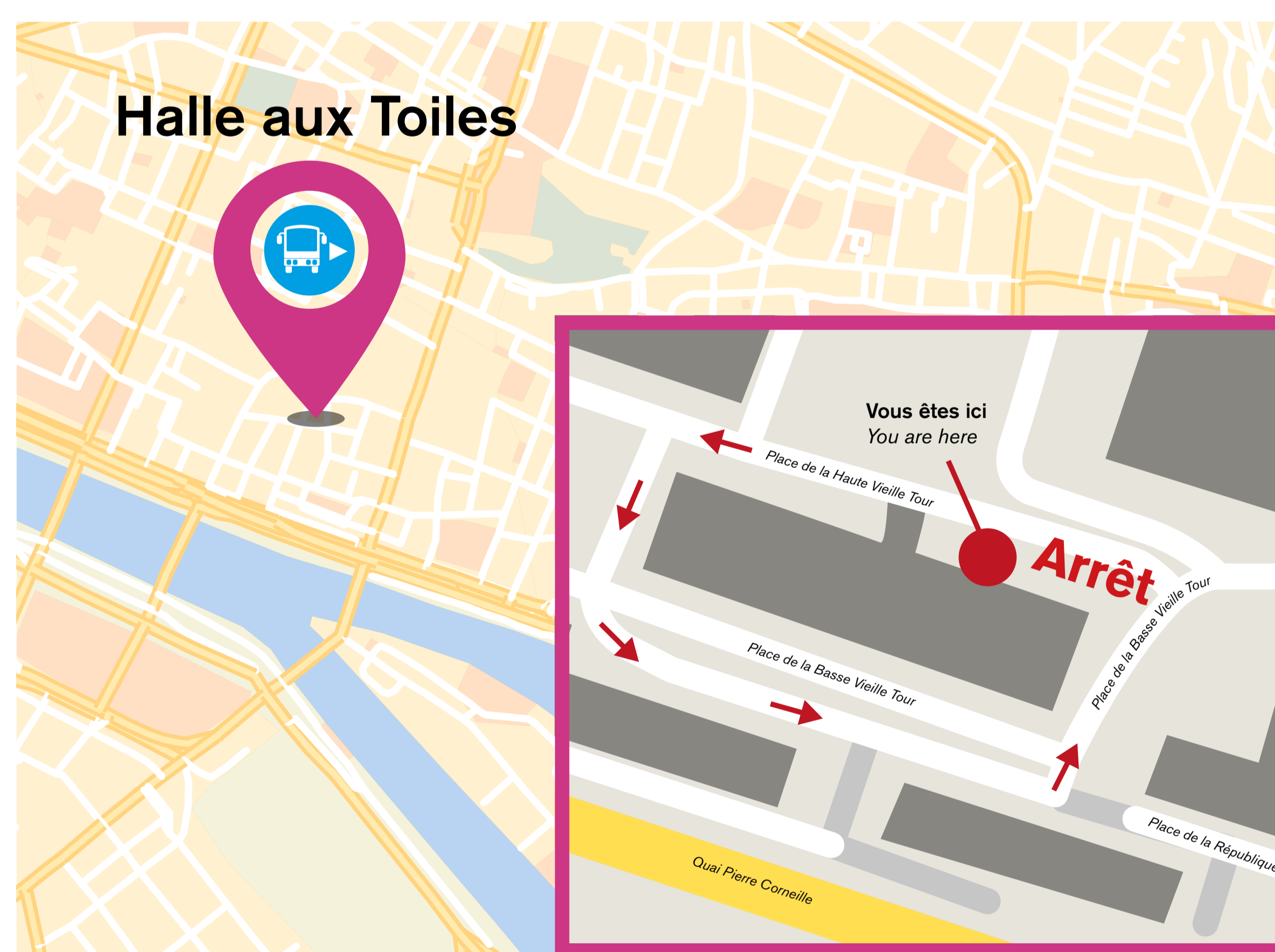
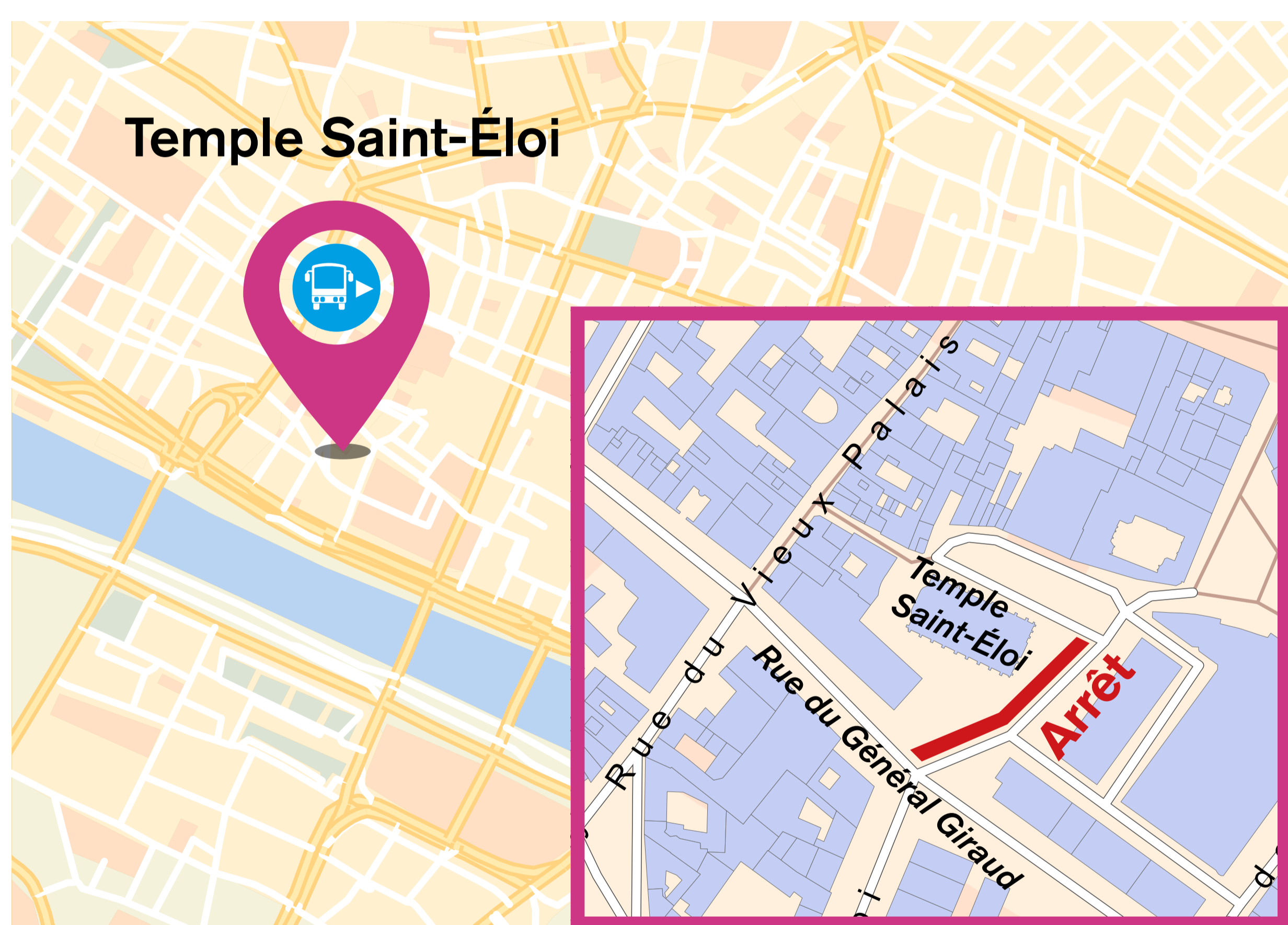
N49°26'42.181

E1°3'45.757



En raison de travaux **Rue du Bac**, une déviation est mise en place pour tous les véhicules, y compris les cars de tourisme.

Due to the construction site **Rue du Bac**, a detour route is imposed, including tourist coaches.





LIEU DE DÉPOSE TEMPLE SAINT-ÉLOI

4 PLACES / PARKING SPOTS

PICK-UP POINT
TEMPLE SAINT-ÉLOI



AUTRE LIEU DE DÉPOSE
OTHER PICK-UP POINT

Halle aux Toiles

3 PLACES | PARKING SPOTS

19, place de la Haute Vieille Tour

76000 ROUEN

N49°26'17.7

E1°05'42.2

15 minutes maximum

Maximum duration of 15 minutes



POUR UN ARRÊT PROLONGÉ
FOR LONGER TERM PARKING

Parking Place Carnot

18 PLACES | PARKING SPOTS

Parking area place Carnot

76100 Rouen Rive Gauche

Proximité Pont Pierre Corneille

The park is near the Pierre Corneille bridge

N49°26'0.217

E1°5'30.828

Parking Quai Émile-Duchemin

12 PLACES | PARKING SPOTS

Parking area Quai Émile-Duchemin

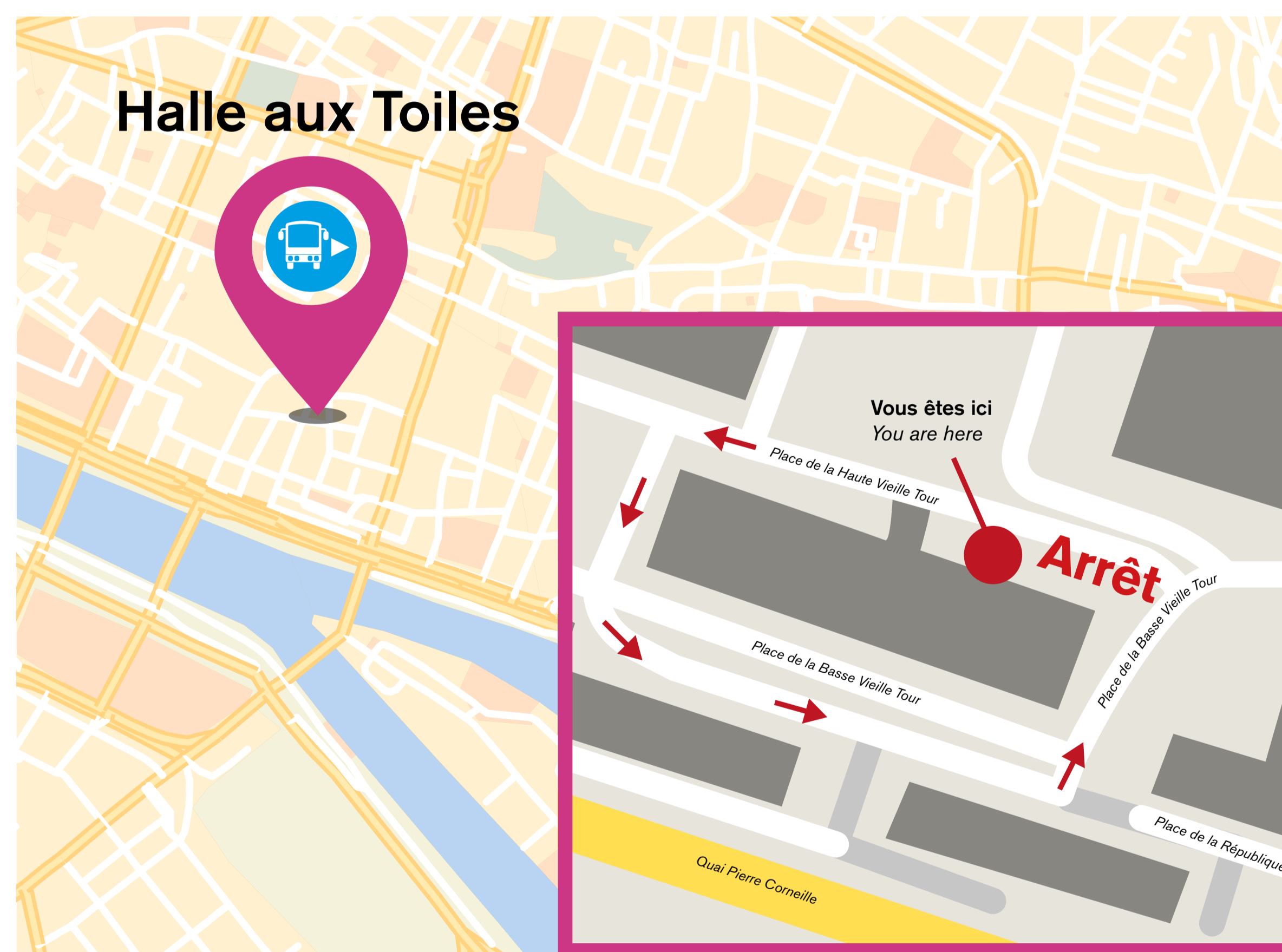
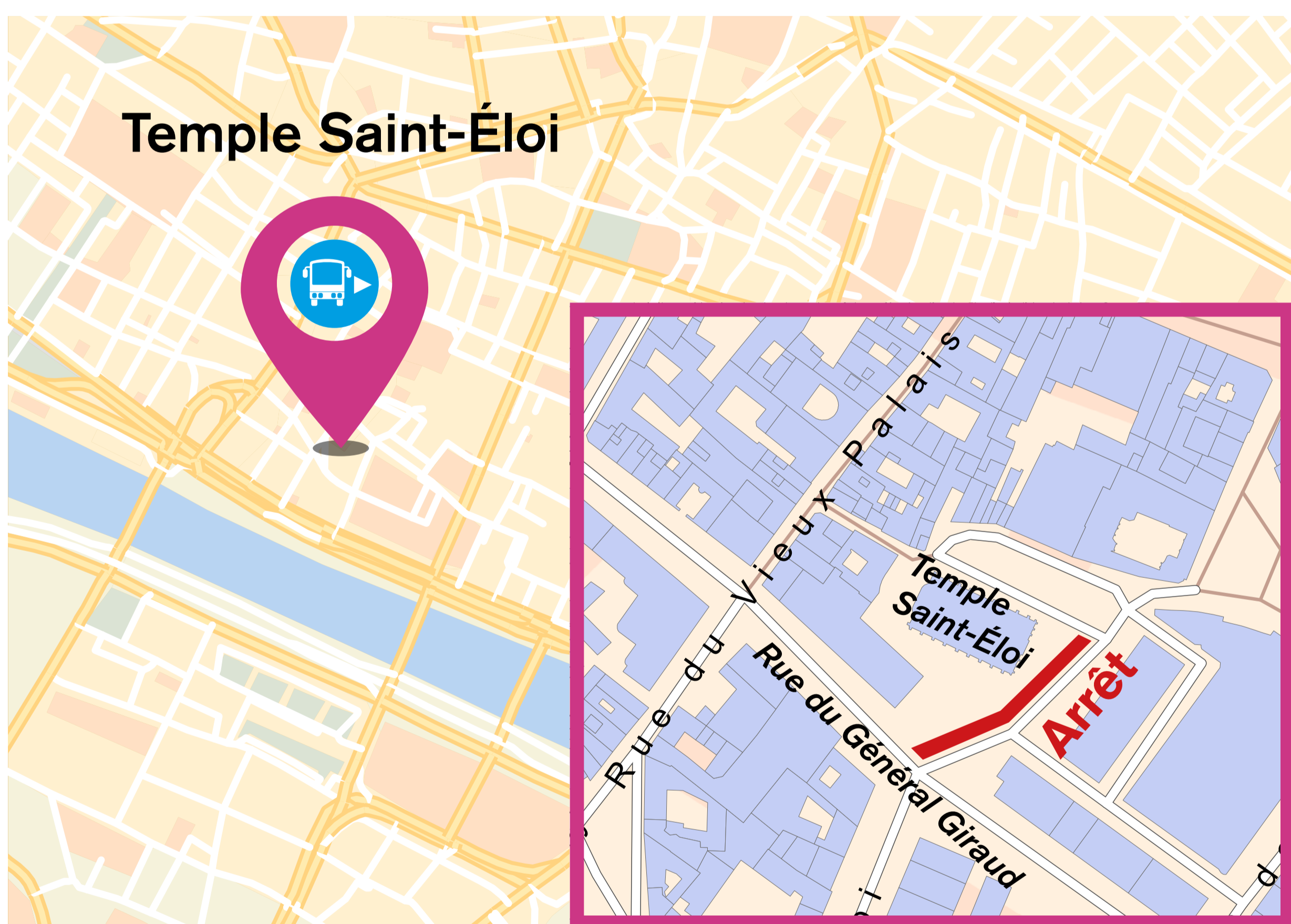
76000 Rouen Rive Droite

Proximité Pont Gustave Flaubert

The park is near the
Gustave Flaubert bridge

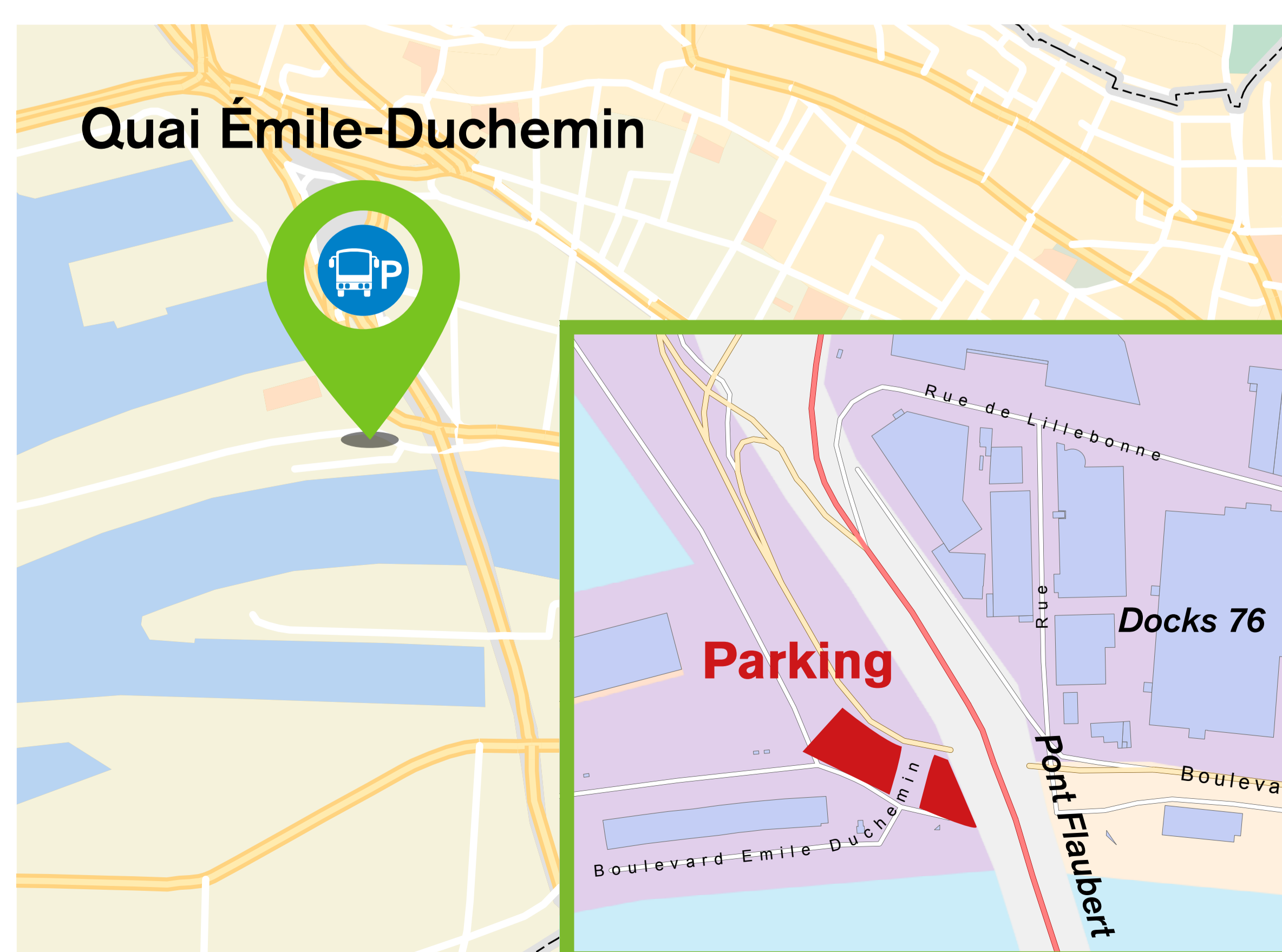
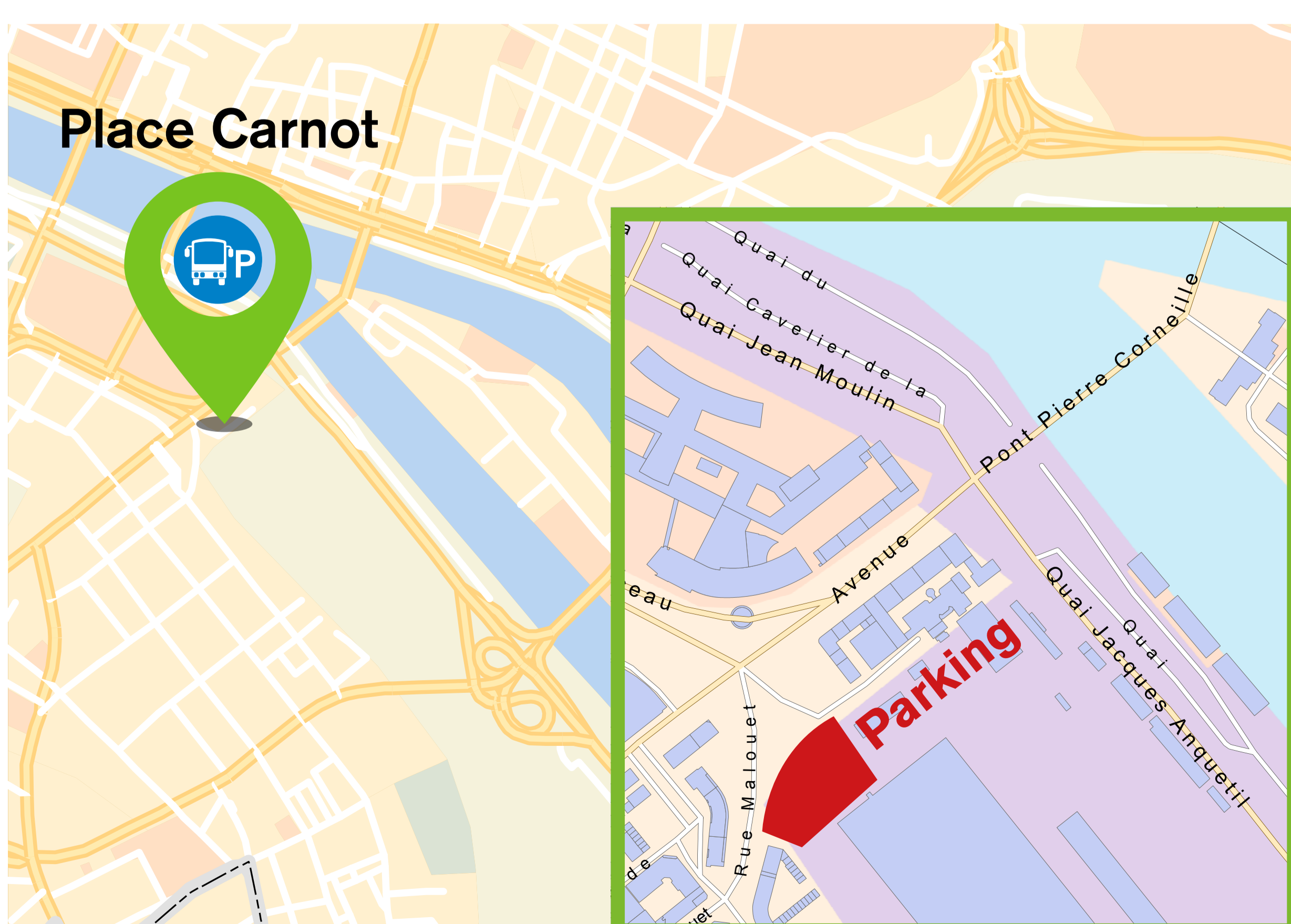
N49°26'42.181

E1°3'45.757



En raison de travaux **Rue du Bac**, une déviation est mise en place pour tous les véhicules, y compris les cars de tourisme.

Due to the construction site **Rue du Bac**, a detour route is imposed, including tourist coaches.





PARKING

PLACE CARNOT

18 PLACES | PARKING SPOTS

AREA PLACE

PLACE CARNOT



AUTRE PARKING

OTHER AREA PLACE

Parking Quai Émile-Duchemin

12 PLACES | PARKING SPOTS

Parking area Quai Emile-Duchemin
76000 Rouen Rive Droite

Proximité Pont Gustave Flaubert

*The park is near the
Gustave Flaubert bridge*

N49°26'42.181

E1°3'45.757



LIEUX DE DÉPOSE

PICK-UP POINTS

Halle aux Toiles

3 PLACES | PARKING SPOTS

19, place de la Haute Vieille Tour
76000 ROUEN

N49°26'17.7

E1°05'42.2

Temple Saint-Éloi

4 PLACES | PARKING SPOTS

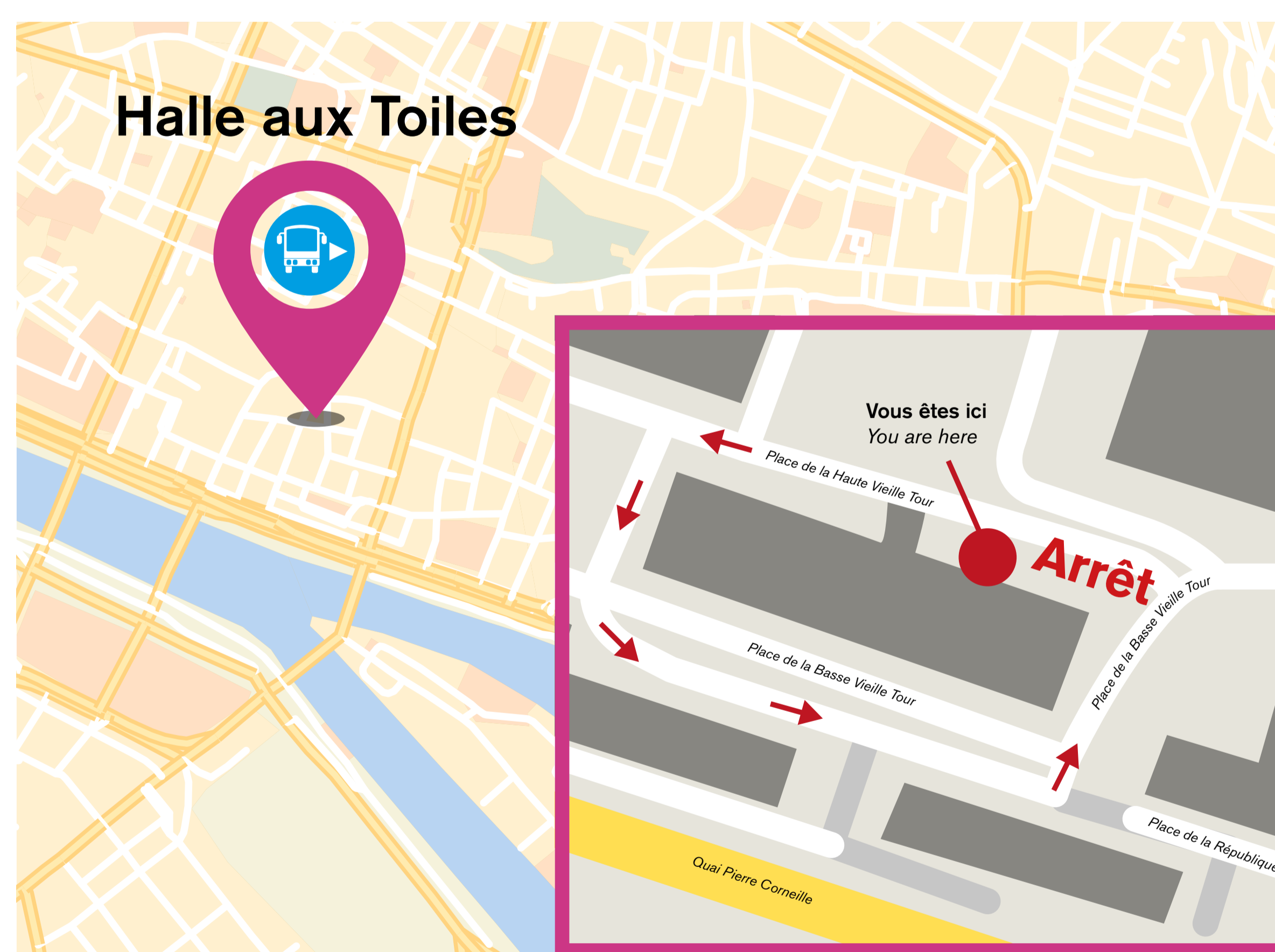
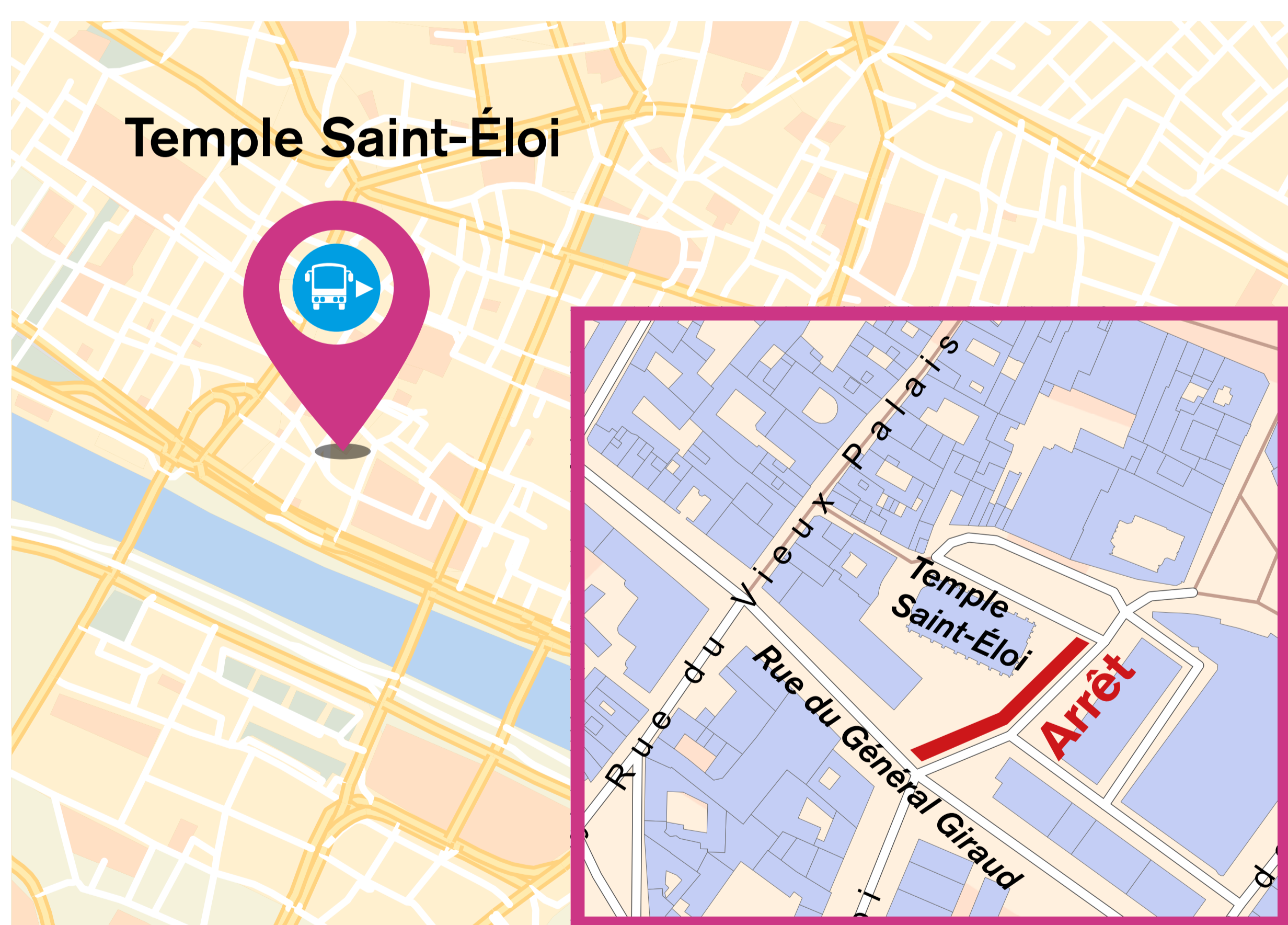
20, place Martin Luther King
76000 ROUEN

N49°26'32.0

E1°05'13.6

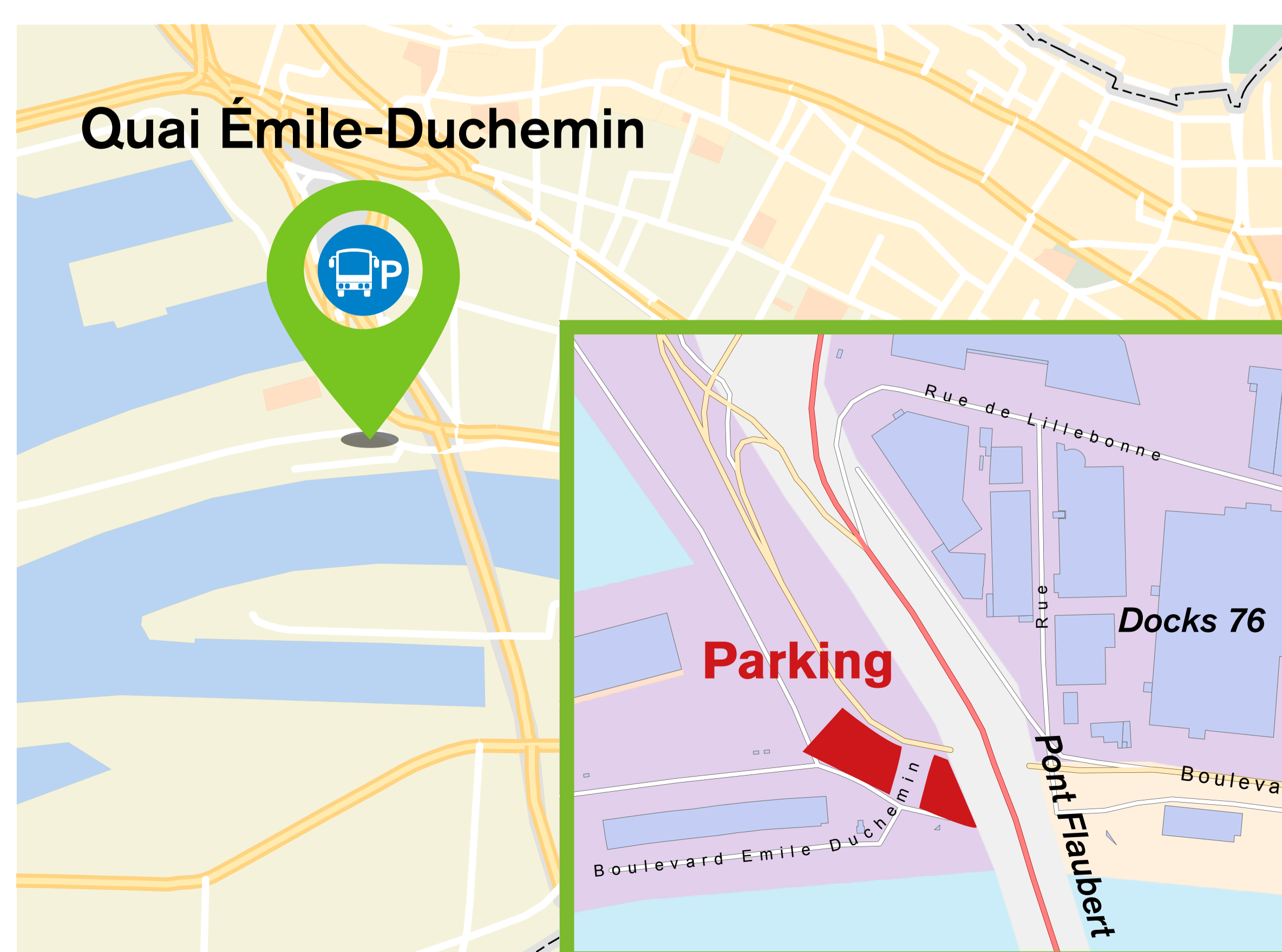
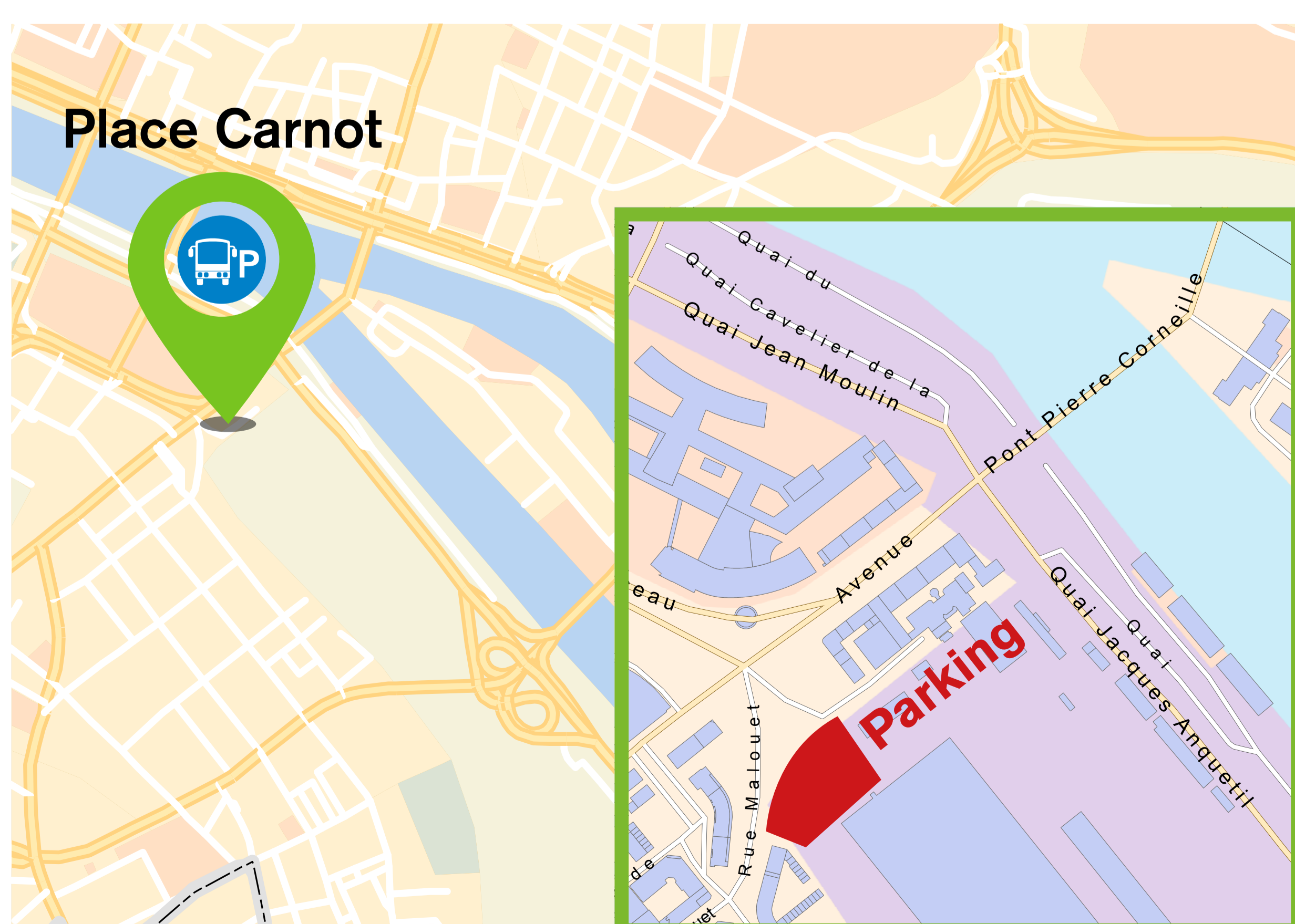
15 minutes maximum

Maximum duration of 15 minutes



En raison de travaux **Rue du Bac**, une déviation est mise en place pour tous les véhicules, y compris les cars de tourisme.

*Due to the construction site **Rue du Bac**, a detour route is imposed, including tourist coaches.*



métropole
ROUENNORMANDIE



PARKING QUAI ÉMILE-DUCHEMIN

12 PLACES / PARKING SPOTS

AREA PLACE QUAI EMILE-DUCHEMIN



AUTRE PARKING OTHER AREA PLACE

Parking Place Carnot

18 PLACES | PARKING SPOTS

Parking area place Carnot
76100 Rouen Rive Gauche

Proximité Pont Pierre Corneille
The park is near the Pierre Corneille bridge
N49°26'0.217
E1°5'30.828



LIEUX DE DÉPOSE PICK-UP POINTS

Halle aux Toiles

3 PLACES | PARKING SPOTS

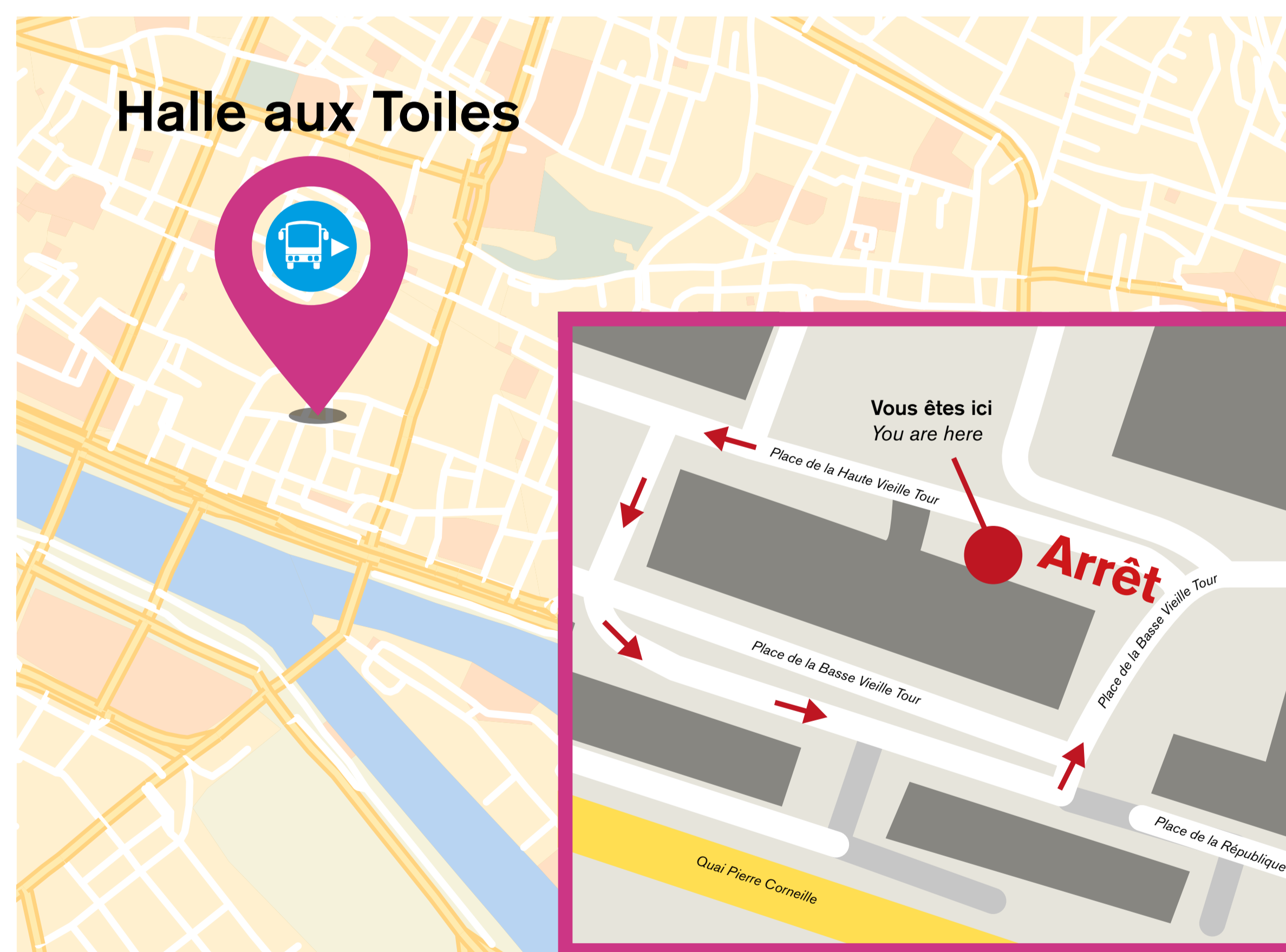
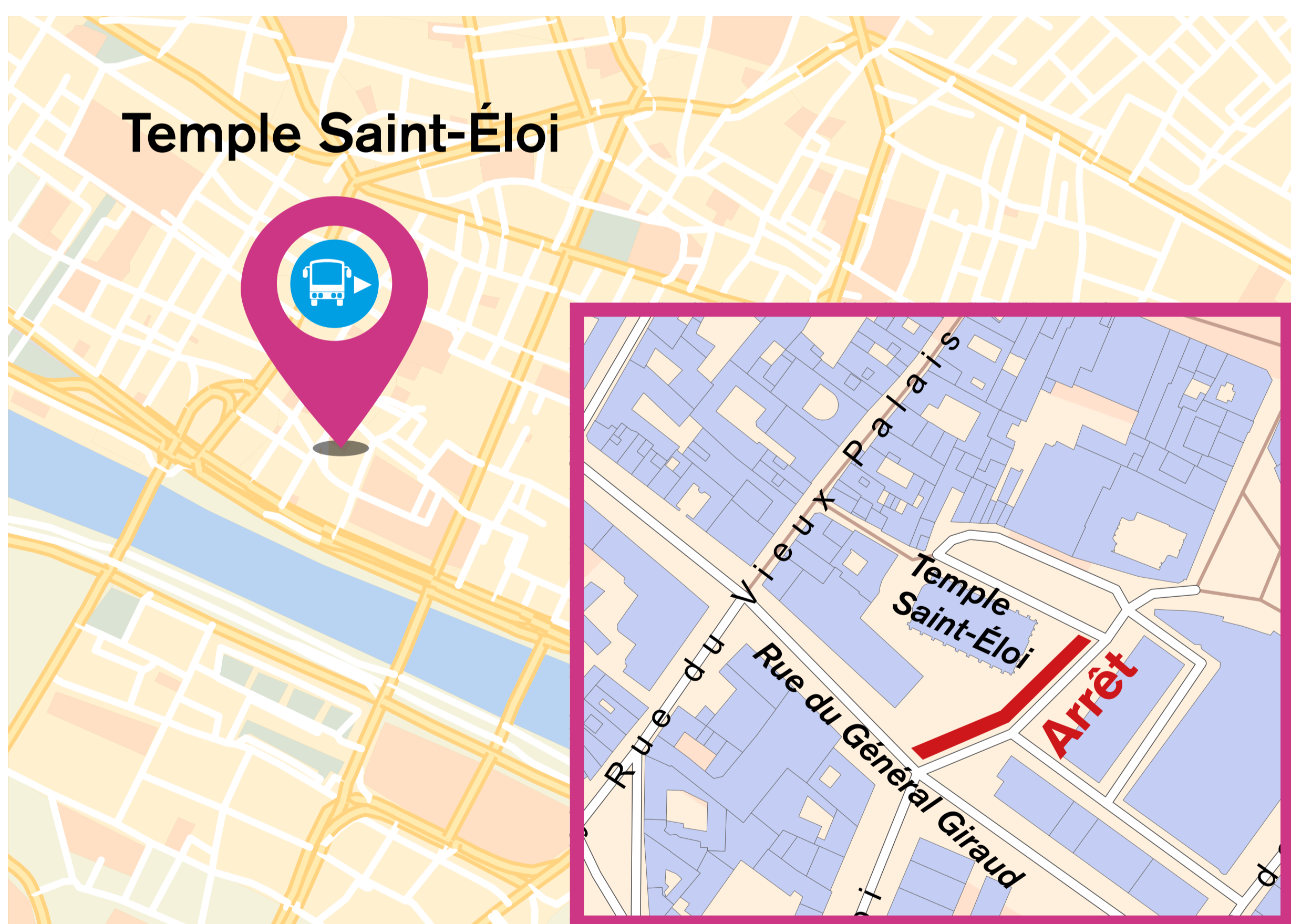
19, place de la Haute Vieille Tour
76000 ROUEN
N49°26'17.7
E1°05'42.2

Temple Saint-Éloi

4 PLACES | PARKING SPOTS

20, place Martin Luther King
76000 ROUEN
N49°26'32.0
E1°05'13.6

15 minutes maximum
Maximum duration of 15 minutes



En raison de travaux **Rue du Bac**, une déviation est mise en place pour tous les véhicules, y compris les cars de tourisme.

Due to the construction site **Rue du Bac**, a detour route is imposed, including tourist coaches.

